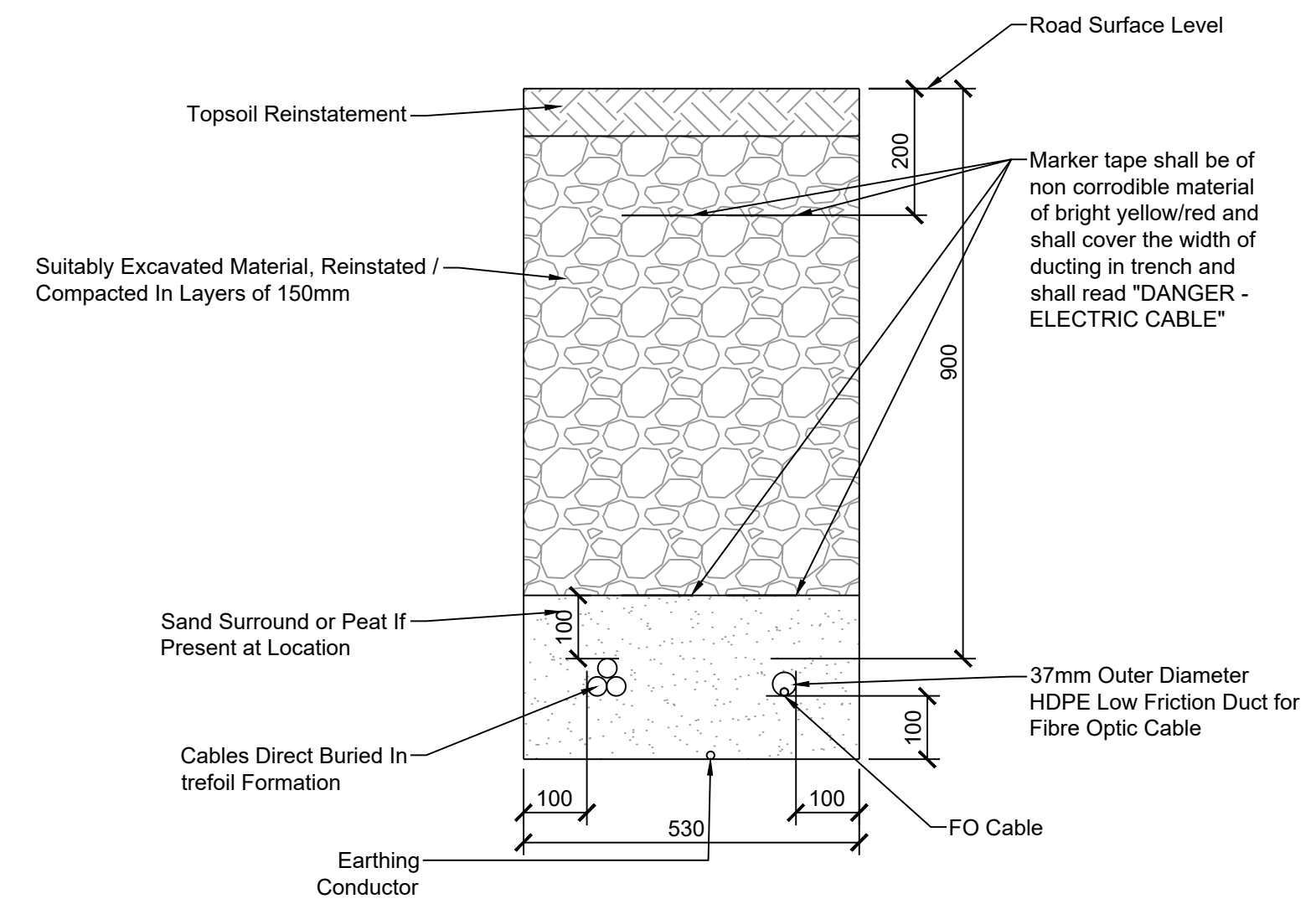


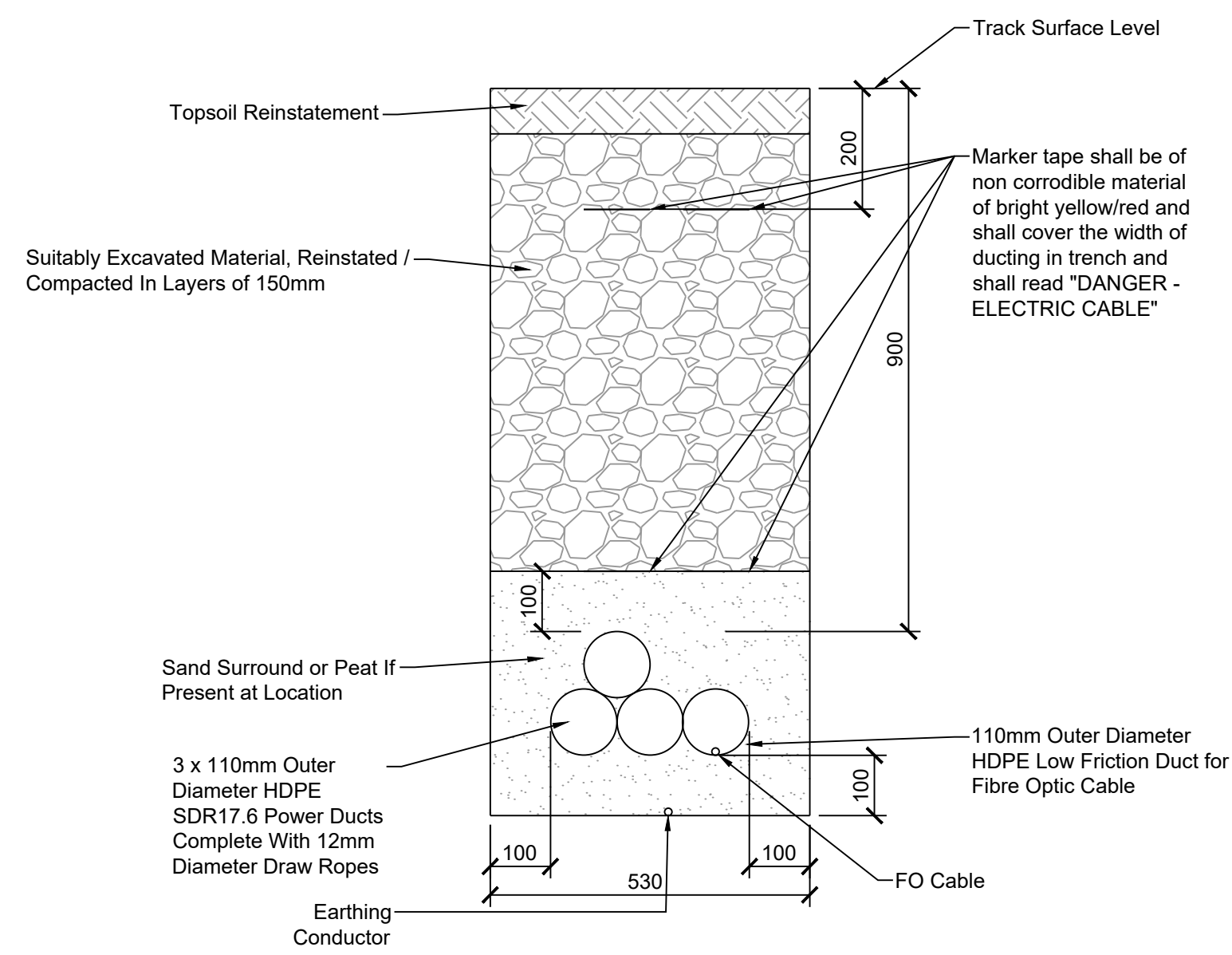
**TRENCH CROSS SECTION - PILOT CABLES**

Scale 1:10



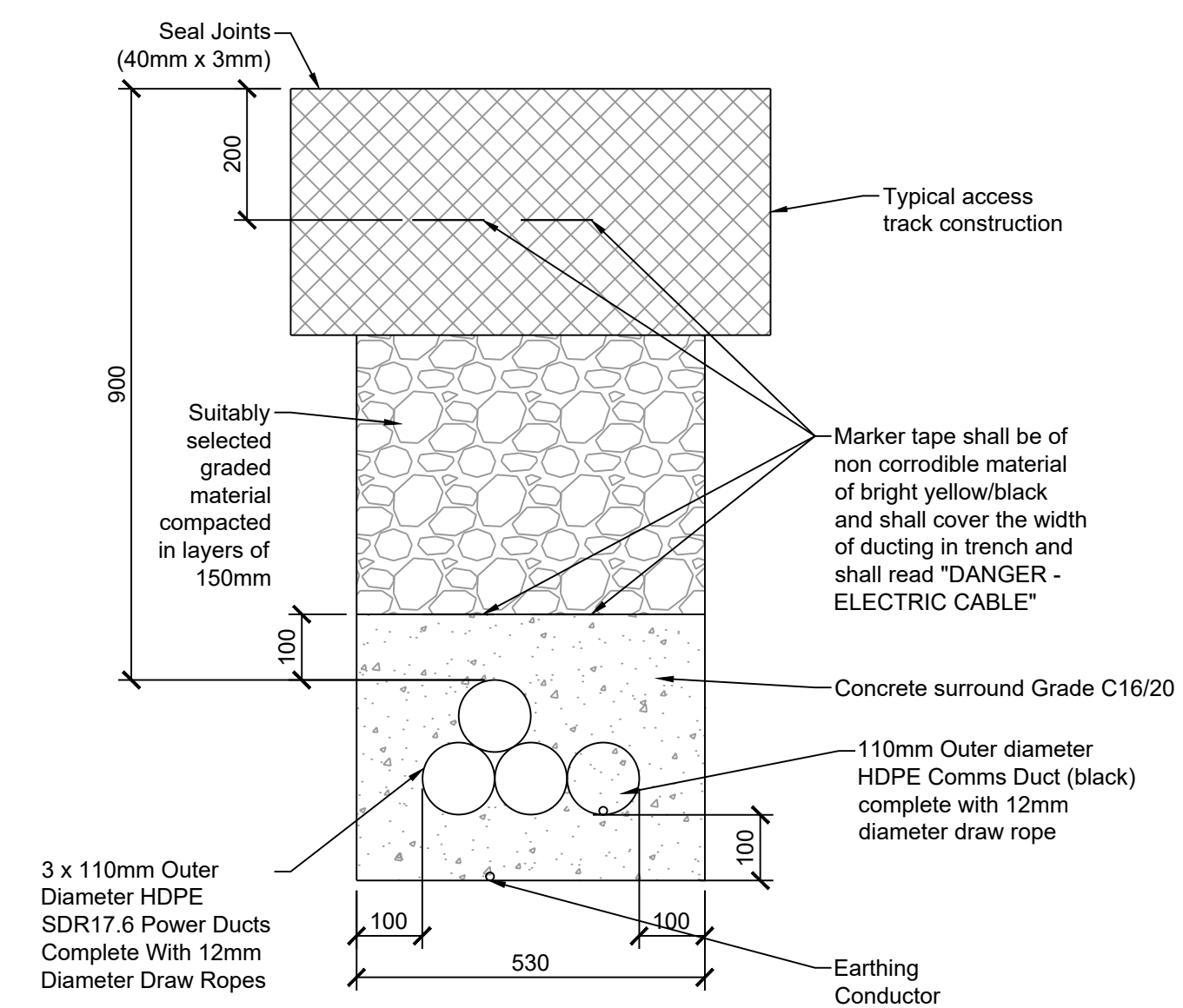
**COLLECTOR CIRCUIT VERGE (DIRECT BURY)**

Scale 1:10



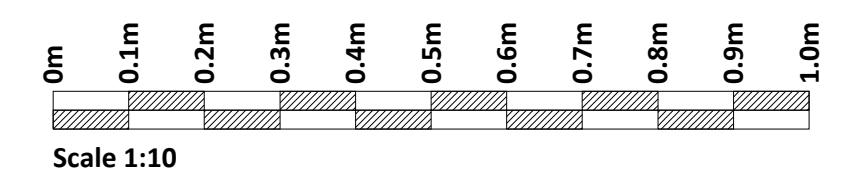
**COLLECTOR CIRCUIT VERGE**

Scale 1:10



**COLLECTOR CIRCUIT CENTRE**

Scale 1:10



If Applicable : Ordnance Survey Ireland Licence No. CYAL50221678 © Ordnance Survey Ireland and Government of Ireland

Rev.	Description	App By	Date
A	ISSUE FOR PLANNING	RM	10.10.23

PROJECT	CLIENT		
<b>COUMNAGAPPUL WINDFARM EIAR</b>	<b>EMPOWER</b>		
SHEET	Date	Project number	Scale (@ A1-)
<b>TRENCH DETAILS FOR INTERNAL COLLECTOR CABLES</b>	10.10.23	P2360	1:10
	Drawn by	Drawing Number	Rev
	NS	<b>P2360-0300-0015</b>	<b>A</b>
	Checked by		
	RM		